













Most land along the river is privately owned. Respect the owners' rights; do not trespass. National Park Service jurisdiction is confined to the river itself, information stations, headquarters area, the Zane Grey Museum, Roebling Bridge, and some public river accesses.

-  State Forest or Game Land
-  Rapids
-  River milepost (mile zero is at the river's mouth)
-  Campground
-  Boat launch
-  Canoe/fishing access (parking may be limited)
-  Fishing access only (parking may be limited)
-  Ranger station
-  Picnic area
-  Restrooms (seasonal)
-  Telephone
-  Hiking/walking trail (within river corridor)

